



City of Wilsonville Police

July 2022

811.111 EXCEEDING SPEED LIMIT 31+

On July 26, Wilsonville Police stopped a person driving well over the speed limit—clocked at 100 in a 55 miles per hour zone.

It's easy for one to become complacent during routine commutes while driving, run late for something and be in a hurry, feel generally impatient, or not be paying attention to their odometer. Take heed, though, it comes at a price. The bail amount for exceeding the speed limit in this case came to \$440.



INVESTIGATIONS

City of Wilsonville Police are actively investigating robberies that occurred at area hotel/motel locations, which may be related and connect to cases at other agencies, outside the County. Detective Scott Eggleston has been following up on the specifics and leads.



Eggleston's case load continues to expand and includes person and property crimes that have complex moving parts. In September, he'll be joined by a Det. Brad Leikem. Leikem will be filling a spot left open during changes that occurred late in 2021.

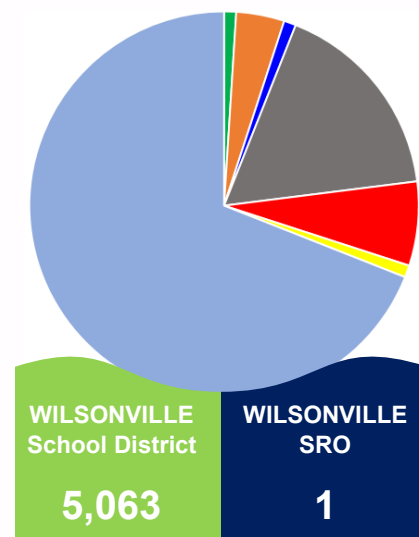
SCHOOL RESOURCE OFFICER CONTRACT RENEWED

During July, the West Linn-Wilsonville School District, City of Wilsonville, and Clackamas County Sheriff's Office renewed their contract for School Resource Officer services. The community will continue to see Deputy Zach Keirse responding to Wilsonville's Primary and K-12 locations, which in 2021 enrolled 5,063* students.

**Data Source: Oregon Department of Education*

5,063 ENROLLED STUDENTS

- American Indian / Alaska Native
- Asian
- Black / African American
- Hispanic / Latino
- Multiracial
- Native Hawaiian / Pacific Islander
- White





City of Wilsonville

Call Activity

7,820

Total Calls

YEAR-TO-DATE 2022

Public-Initiated

Deputy-Initiated

379
Alarm

565
Assist

427
Civil

1,516
Crime

2,152
Disorder

597
Follow-Up

426
Other


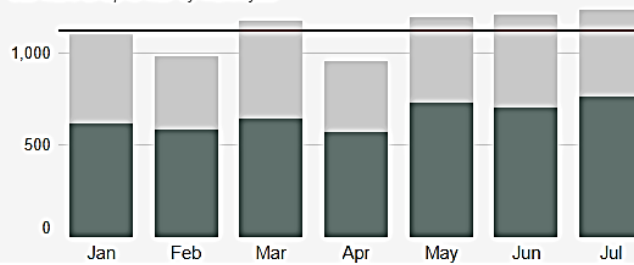
1,758
Traffic

Call Activity by Month & Year

Call Activity by Day of Week & Hour of Day

*Use filters at top to filter by month/year

2022



This dashboard is maintained by CGSO's Strategic Analysis Unit. Data Source: TriTech Computer Aided Dispatch (CAD) software. This data was last updated on 8/1/2022 4:39:16 PM (UTC). These map layers were last updated on 1/26/2022.

JULY 2022

Alarm	Alarm	379
Assist	Assist Public	349
	Assist Fire/Medical	85
	Assist Other Agency	73
	Missing Person	21
	Warrant	20
	Assist Law Enforcement	15
	Marine Assist/Rescue	2
	Civil	Civil
	Behavioral Health	105
Crime	Theft	372
	Harassment/Menacing	198
	Domestic Violence	182
	Trespass	146
	Fraud	118
	Stolen Vehicle	104
	Hit & Run	96
	Criminal Mischief	86
	Assault/Abuse	63
	Burglary	47
	Vice	36
	Sex Offense	27
	Violation of Restraining Order	26
	Robbery	8
	Littering	5
	Escape/Pursuit	2

Disorder	Suspicious Activity	860
	Welfare Check	362
	Parking Disorder	237
	Subject Contact	127
	Premise Check	84
	Juvenile Disorder	81
	Animal Disorder	73
	Noise Disorder	65
	Extra Patrol	64
	Disturbance	60
	Unwanted Person	59
	Recovered Stolen Vehicle	37
	Shots Fired	20
	Fireworks	8
Prowler	8	
Ordinance Disorder	5	
Marine Patrol	2	
Follow-Up	Follow-Up	597
Other	Other	426
Traffic	Traffic Stop	1,352
	Traffic Disorder	158
	Traffic Crash	144
	Hazard	66
	DUII	38