

RESOLUTION NO. 2739

A RESOLUTION OF THE CITY OF WILSONVILLE REQUESTING TRANSFER OF ROADWAY AUTHORITY ON A PORTION OF STAFFORD ROAD FROM CLACKAMAS COUNTY TO THE CITY OF WILSONVILLE.

WHEREAS, Clackamas County (County) is the current roadway authority on this section of Stafford Road; and

WHEREAS, the Council approved adoption of the Frog Pond West Master Plan via Ordinance 806 on July 17, 2017; and

WHEREAS, the Council approved adoption of *The Methodology for the Preliminary Frog Pond West Infrastructure Supplemental Fee* (Resolution No. 2649, August 7, 2017), which includes future improvements to this section of Stafford Road; and

WHEREAS, the City's Development Review Board approved the Frog Pond Meadows development (February 11, 2019); and

WHEREAS, the Council approved the first reading of Ordinance No. 832, annexation of property for the Frog Pond Meadows development (March 4, 2019); and

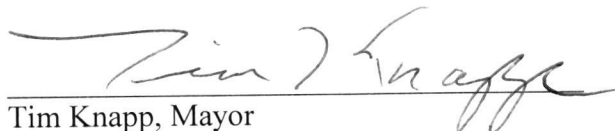
WHEREAS, the Frog Pond Meadows development is required to dedicate right-of-way frontage along Stafford Road, and roadway connections to Stafford Road will be required with development; and

WHEREAS, development adjacent to Stafford Road, and connections to Stafford Road are anticipated to be streamlined with the City being the roadway authority.


NOW, THEREFORE, THE CITY OF WILSONVILLE RESOLVES AS FOLLOWS:

1. To request transfer of roadway authority from Clackamas County to the City for an 819-foot section of Stafford Road.
2. This resolution becomes effective upon adoption.

ADOPTED by the Wilsonville City Council at a regular meeting thereof this 18th day of March, 2019 and filed with the Wilsonville City Recorder this date.


Tim Knapp, Mayor

ATTEST:



Kimberly Veliz, City Recorder

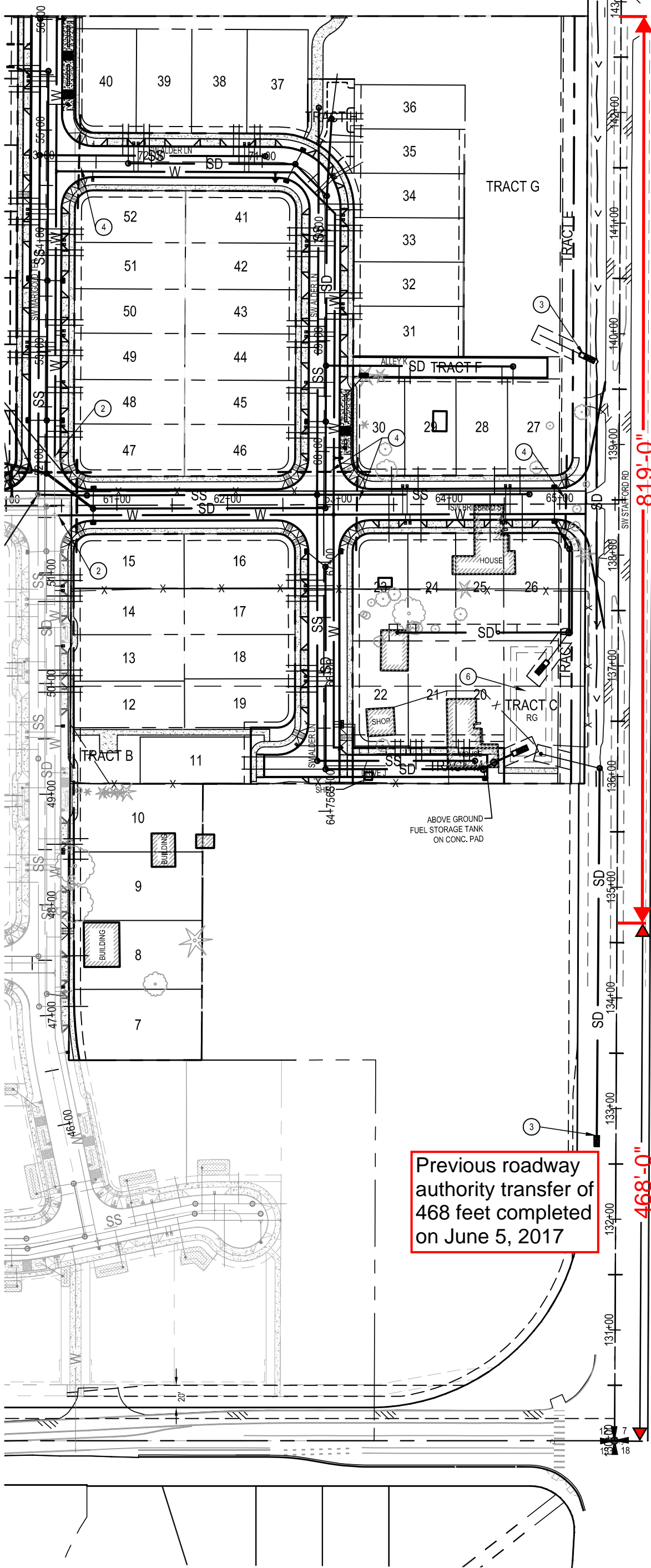
SUMMARY OF VOTES:

Mayor Knapp	Yes
Council President Akervall	Yes
Councilor Stevens	Yes
Councilor Lehan	Yes
Councilor West	Yes

Exhibit:

1. Stafford Road, Transfer of Roadway Authority

EXHIBIT 1 - Stafford Road, Transfer of Roadway Authority



Current request for transfer of roadway authority of an additional 819 feet of Stafford Road.

Previous roadway authority transfer of 468 feet completed on June 5, 2017

LEGEND

STORM LINE	SD
STORM MANHOLE	⊙
STORM CURB INLET/CATCH BASIN	■
SANITARY LINE	SS
SANITARY MANHOLE	⊙
WATER LINE	W
FIRE HYDRANT	⋈
WATER METER	⊞
WATER BLOW-OFF	⋈
PUBLIC UTILITY EASEMENT	---
STREET LIGHT	⊙
VEGETATED SWALE (TO BE CONSTRUCTED WITH ROADWAY IMPROVEMENTS UNDER THIS PERMIT)	▨
IRRIGATION AND FRANCHISE UTILITY CROSSINGS. (NUMBER, SIZE T.B.D.)	---

